

Non-car transport in Frome

Patrick Moss

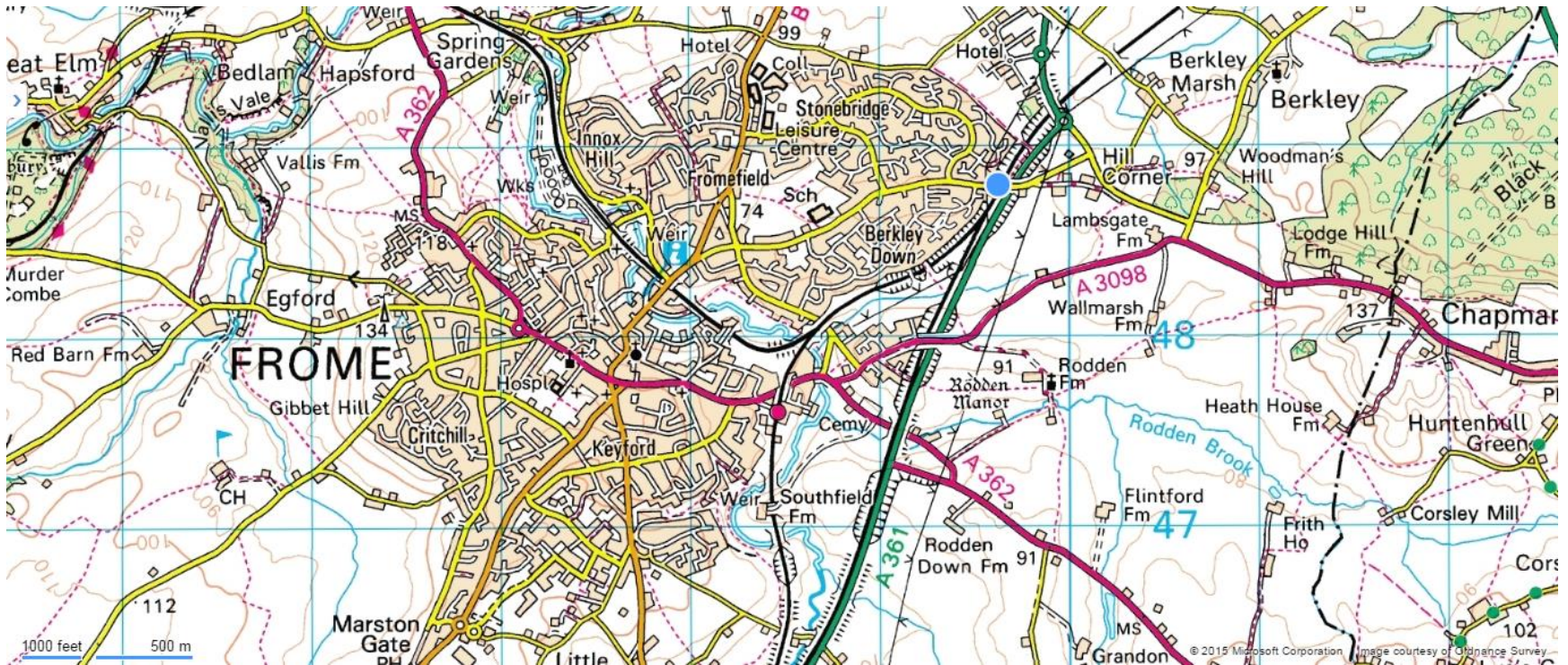
Town Centre Regeneration Manager

Frome Town Council

Frome


- 26,000 population
- Urban area 4.5km by 2.5km
- Entire town within 2.5km of centre
- Bus links through town to neighbouring towns
- Town bus service
- Railway service to London, Bath and Bristol
- Centre in deep valley (60 metres)

Frome



Don't drive

anywhere until you have read this booklet!

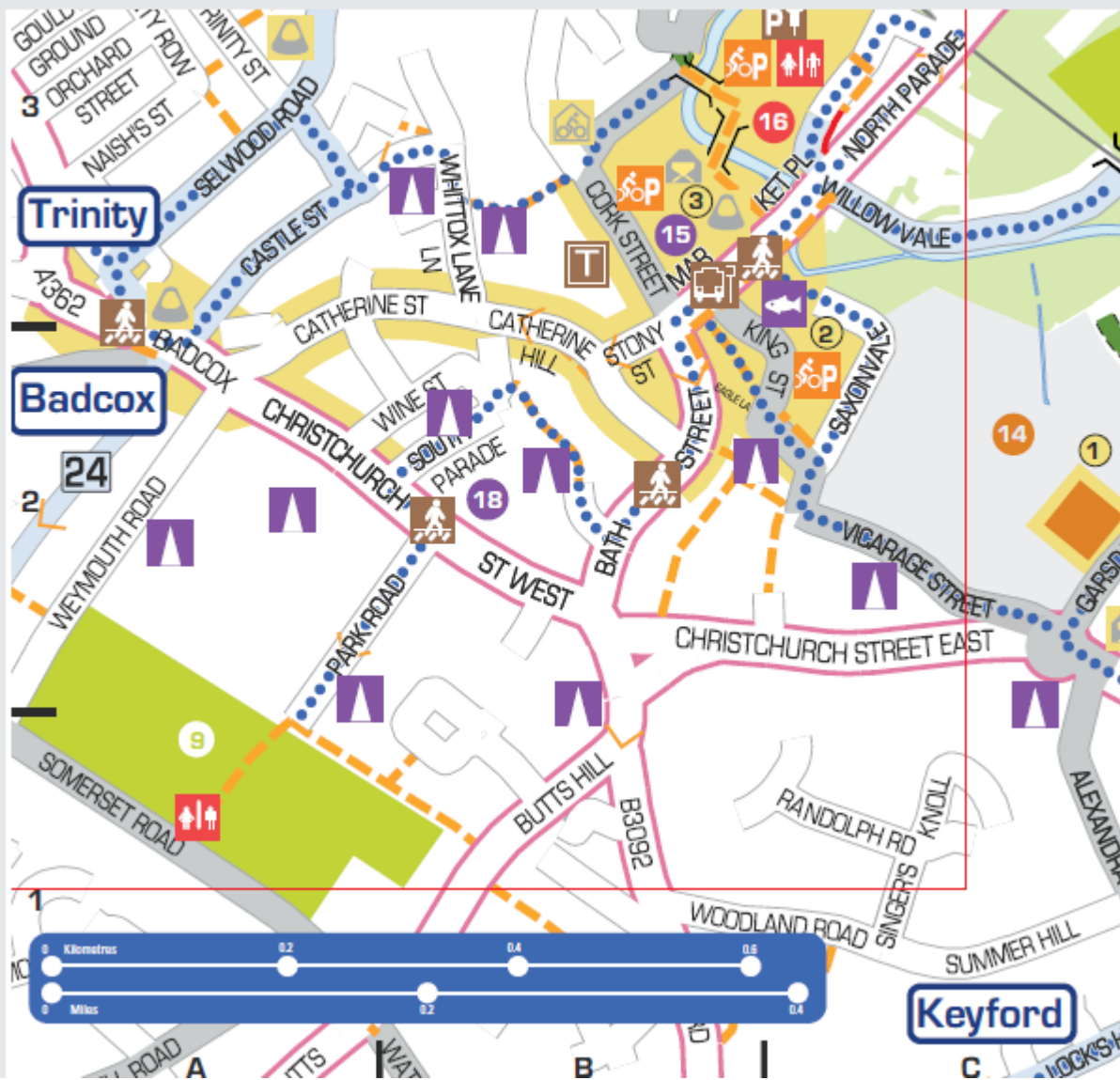


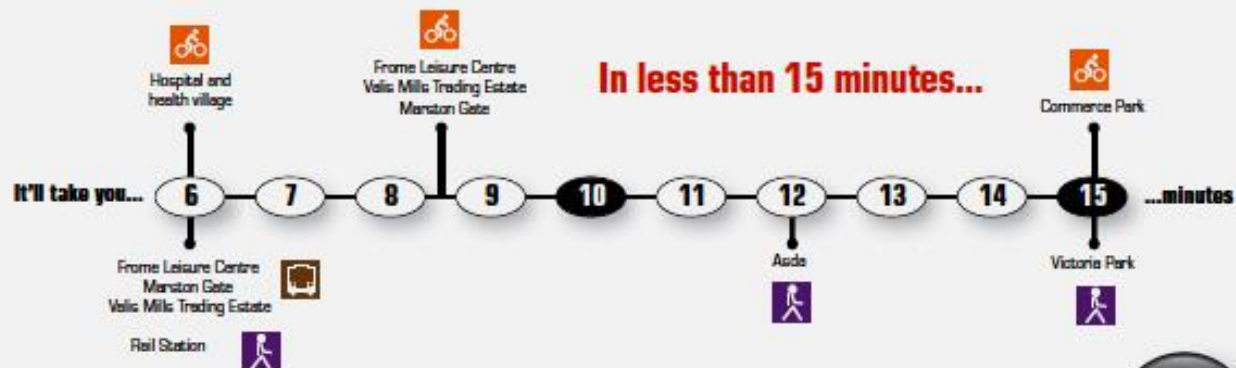
Frome – Beautiful but Steep



Walking map

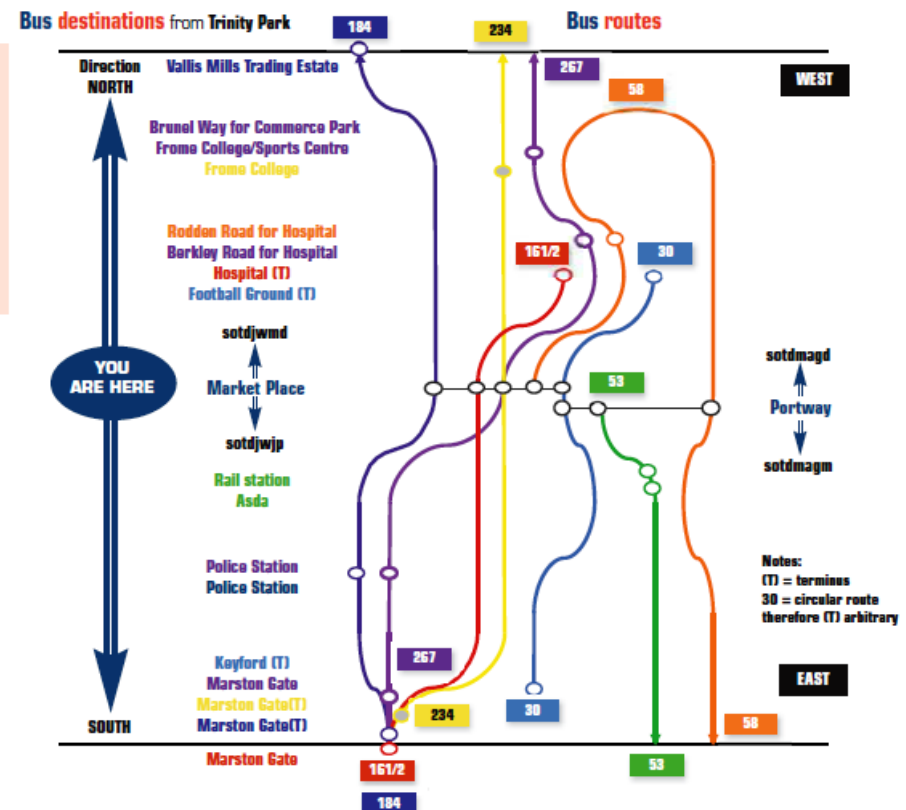
The map shows a network of streets including Selwood Road, Castle St, Whitto Lane, Catherine St, Wine St, South Parade, Christchurch Street, St West, Butts Hill, Bath Street, Stony St, King St, North Parade, Willow Vale, Vigarage Street, Christchurch Street East, Randolph Rd, Singers Knoll, Summer Hill, Woodland Road, and Alexander St. Key locations marked include Trinity, Badcox, and Keyford. Public transport routes are indicated by colored lines and icons for buses, trams, and bicycles. A scale bar at the bottom left shows distances in Kilometers (0 to 0.6) and Miles (0 to 0.4).







How to use buses



This shows the destinations you can get to locally by bus (left) and the colour coded route numbers. Buses either run along the Market Place or along the Portway. Lines denote stylised simplified routes

Electric Car Club





THINGS TO DO

BUY MYSELF A BIKE

TRY TAKING THE BUS TO THE
LOCAL SUPERMARKET

BUY MYSELF A DECENT RAINCOAT

DEDICATE SOME SPACE AT HOME SO
I CAN WORK AT HOME ONCE A WEEK

REGISTER MYSELF ON
WWW.CARSHARESOMERSET.COM

WALK TO SOMEWHERE IN TOWN AND
TIME HOW LONG IT TAKES. TAKE A
FEW PHOTOS ALONG THE WAY

INCLUDE MAP AND INFORMATION
ON ALTERNATIVE TRANSPORT WITH
MY INVITATIONS TO MY FRIENDS
AND GUESTS

SPEAK TO MY NEIGHBOUR
ABOUT SHARING THE USE
OF A VEHICLE